

**I / To:** Closures Group **Eich Cyf. / Your Ref:**  
**Oddi Wrth / From:** Helen Stephenson **Ein Cyf. / Our Ref:** SW/1300/ 39257  
**Dyddiad / Date:** 06/10/2020 09:17:15  
**Testun / Subject:** **Rheolaeth Dros Dro ar Drafnidiaeth /Temporary Traffic Regulation**

## **DOLWEN TO GARNEDD UCHAF**

### **DOLWEN**

Cc: North Wales Ambulance Service  
North Wales Fire Department  
Police Control Room

Rydym wedi derbyn cais oddi wrth OPEN SPACES SOUTH i drefnu rheolaeth dros dro ar drafnidiaeth

We have received a request from OPEN SPACES SOUTH to arrange a temporary traffic regulation

#### **Rhyd Y Foel Rd. to Dolwen Rd**

#### **Rhyd Y Foel Rd. to Dolwen Rd**

Mae'r lleoliad yn y cyfesurynnau isod:  
**SH 288675/374505**

The location is at the co-ordinates below:  
**SH 288675/374505**

Bydd y rheolaeth mewn grym rhwng:  
**26/10/2020 hyd 30/10/2020**

The regulation will be in place during:  
**26/10/2020 to 30/10/2020**

Diben y rheolaeth yw:  
**Ailwynebu Ffordd / Carriageway Resurfacing**

The purpose of the regulation is:  
**Ailwynebu Ffordd / Carriageway Resurfacing**

Gweler y cynllun lleoliad ynghlwm.

Please see attached location plan.

Bydd yr Adain Gwaith Stryd yn ystyried y cais. Os bydd gennych unrhyw gwestiynau neu sylwadau ynglyn â'r cais uchod cysylltwch a Gwaith Stryd os gwelwch yn dda. Os teimlwch nad yw'r rhestr hon yn cynnwys unrhyw un a all fod a diddordeb, rhowch wybod os gwelwch yn dda.

The Street Works Section will be considering this application. If you have any queries or observations regarding the above please contact Street Works. If you consider that this list does not include other possible interested parties please advise.

Cofion/Regards



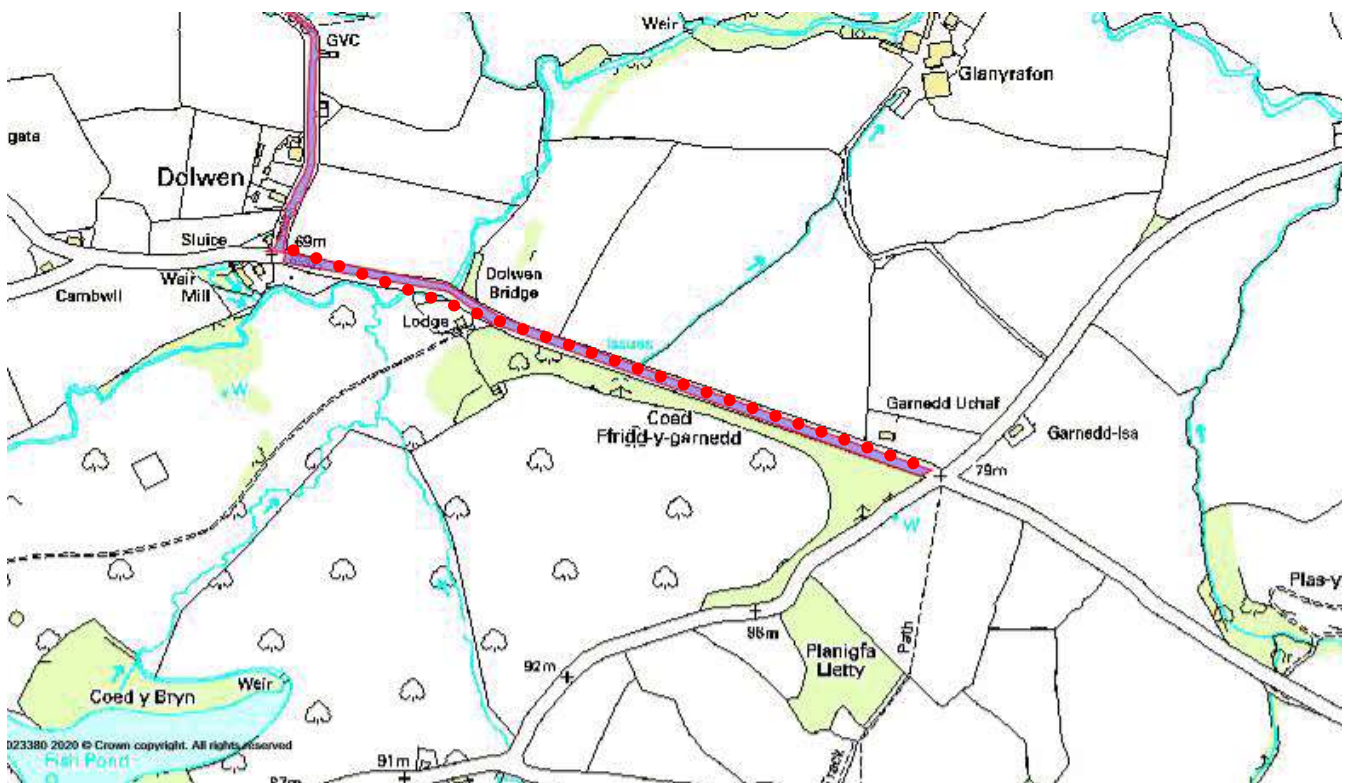
**Ar ran Geraint Edwards /Pp Geraint Edwards**

## Rhybudd Dros Dro ynglŷn â Thrafnidiaeth / Temporary Traffic Notice -

Deddf Rheoli Trafnidiaeth Ffyrdd 1984 Adran 14(1) (a) Fel Y Cafodd Ei Diwygio Gan Ddeddf Trafnidiaeth  
 Ffyrdd (Cyfyngiadau Dros Dro) 1991 /  
 Road Traffic Regulation Act 1984 Section 14(1) (a) As amended by the Road Traffic (Temporary  
 Restrictions) Act 1991

### DOLWEN TO GARNEDD UCHAF



#### DOLWEN




**SH 288,675.04 374,505.20**

© Crown copyright and database rights 2019 Ordnance Survey 100023380  
 © Hawlfraint y Goron a hawliau cronfa ddata 2019 Arolwg Ordnans 100023380

Use of this data is subject to terms and conditions.  
 Mae telerau ac amodau'n gysylltiedig â defnyddio'r data hwn

 = Lleoliad Rheolaeth Trafnidiaeth dros dro  
 = Location of Temporary Traffic Regulation

 = Llwybr Arall  
 = Alternative Route

